

07-15-2019
No Build Alternative

COYOTE CANYON RD

HWY 22

INDIAN SPRINGS DR

DRAFT

Ownership

- Red outline: Ownership
- Dashed line: Easement
- Blue outline: JHLT Protected Properties

WETLAND TYPE

- Light green: Freshwater Emergent Wetland
- Pink: Riverine

Morrison Maierle
1412 Superior Dr. Suite 1
Cheyenne, WY 82001
Phone: (307) 875-9118
Fax: (307) 875-0261
www.morrisonmaierle.com

PROJECT NO: WYDOT No. 1803029	WYDOT No. 1803029
DATE: 07/20/19	FIGURE NO: FIG. I-N1
TETCH COUNTY	JACKSON, WY
VICINITY MAP	
TRIBAL TRAIL RD CONNECTOR	

0 60 120 180 240 Feet

07-15-2019

COYOTE CANYON RD

Underpass

RIGHT ON/OFF ONLY

HWY 22


Possible Pathway Addition

INDIAN SPRINGS DR

TRIBAL TRAIL RD

DRAFT

-  Optional Pathway
-  CL - 1 Way Road/Entrance
-  CL - 1 Way Ramp
-  CL - 2 Way Road
-  Under Pass
-  Road Closed
-  Ownership
-  Easement



Morrison Maierle
 engineers · surveyors · planners · scientists

1473 Superfund Dr. Suite 1
 Sheridan, WY 82801
 Phone: (307) 875-9000
 Fax: (307) 875-9001

DRAWN BY: JBL
 CHECKED BY: JBL
 APPR BY: JBL
 DATE: 07/20/19

TETON COUNTY

VICINITY MAP

JACKSON, WY

PROJECT NO:
UNY027 R01_ANCE0205

MMI NO: 1800029

TRIBAL TRAIL RD CONNECTOR

FIGURE NO:
FIG. I-N2

07-15-2019

COYOTE CANYON RD

Underpass

HWY 22


Possible Pathway Addition

INDIAN SPRINGS DR

TRIBAL TRAIL RD

DRAFT

-  Optional Pathway
-  CL - 1 Way Road/Entrance
-  CL - 1 Way Ramp
-  CL - 2 Way Road
-  Under Pass
-  Road Closed
-  Ownership
-  Easement



Morrison Maierle
 engineers · surveyors · planners · scientists

1473 Superfund Dr. Suite 1
 Sheridan, WY 82801
 Phone: (307) 872-9000
 Fax: (307) 872-9001

DRAWN BY: JBL
 CHECKED BY: JBL
 APPR BY: JBL
 DATE: 07/20/19

PROJECT NO.: WYDOT 19-0000000
 MMI NO.: 1800029
 FIGURE NO.: FIG. I-N3

TETON COUNTY	VICINITY MAP	JACKSON, WY
TRIBAL TRAIL RD CONNECTOR		

07-15-2019

COYOTE CANYON RD

Underpass

HWY 22


Road Closed
Emergency
Access Only

INDIAN SPRINGS DR

TRIBAL TRAIL RD

DRAFT

-  CL - 1 Way Road/Entrance
-  CL - 1 Way Ramp
-  CL - 2 Way Road
-  Under Pass
-  Road Closed
-  Ownership
-  Easement



**Morrison
Maierle**
engineers · surveyors · planners · scientists

1473 Superstee Dr. Suite 1
Sheridan, WY 82801
Phone: (307) 672-9000
Fax: (307) 672-9001

DRAWN BY: JBL
CHECKED BY: JBL
APPROVED BY: JBL
DATE: 07/20/19

TETON COUNTY

VICINITY MAP

JACKSON, WY

TRIBAL TRAIL RD CONNECTOR

PROJECT NO.
UNY027 R01_ANCE0205
MMI No. 1806029
FIGURE NO.
FIG. I-N3A

07-15-2019

COYOTE CANYON RD

Underpass

RIGHT ON/OFF ONLY

HWY 22







RIGHT ON/OFF ONLY


Possible Pathway Addition

INDIAN SPRINGS DR

TRIBAL TRAIL RD

DRAFT

-  Optional Pathway
-  CL - 1 Way Road/Entrance
-  CL - 2 Way Road
-  Under Pass
-  Ownership
-  Easement



Morrison Maierle
 engineers - surveyors - planners - scientists

1473 Superfund Dr. Suite 1
 Sheridan, WY 82801
 Phone: (307) 872-9000
 Fax: (307) 872-9001

DRAWN BY: JSC
 CHECKED BY: JSE
 APPR BY: JEB
 DATE: 07/20/19

TETON COUNTY	VICINITY MAP	JACKSON, WY	PROJECT NO: UNY027 R01-ANDES005 MMI No. 1806029
TRIBAL TRAIL RD CONNECTOR		FIGURE NO:	FIG. I-N4

07-15-2019

COYOTE CANYON RD

Underpass

RIGHT ON/OFF ONLY

Inscribed Circle To Be Determined 180 Ft Shown

HWY 22


Possible Pathway Addition

INDIAN SPRINGS DR

TRIBAL TRAIL RD

DRAFT

-  Optional Pathway
-  CL - 1 Way Road/Entrance
-  CL - 2 Way Road
-  Under Pass
-  Roundabout Edge of Lane
-  Road Closed
-  Ownership
-  Easement



Morrison Maierle
 engineers - surveyors - planners - scientists

1473 Superfund Dr. Suite 1
 Sheridan, WY 82801
 Phone: (307) 872-8000
 Fax: (307) 872-9001

DRAWN BY: JBL
 CHECKED BY: JBL
 APPR BY: JBL
 DATE: 07/20/19

PROJECT NO: UNY027
 VICINITY MAP
 TETON COUNTY
 JACKSON, WY

FIGURE NO: FIG. I-N5

TETON COUNTY	VICINITY MAP	JACKSON, WY
TRIBAL TRAIL RD CONNECTOR		
FIGURE NO: FIG. I-N5		

07-15-2019

Approximately 1200 Feet

COYOTE CANYON RD

Underpass


HWY 22


Underpass

INDIAN SPRINGS DR

TRIBAL TRAIL RD

DRAFT



-  CL - 1 Way Road
-  CL - 1 Way Ramp
-  CL - 2 Way Road
-  Under Pass
-  Ownership
-  Easement

**Morrison
Maierle**
engineers - surveyors - planners - scientists

1473 Superfund Dr. Suite 1
Sheridan, WY 82801
Phone: (307) 672-9000
Fax: (307) 672-9001

DRAWN BY: JBL
CHECKED BY: JBL
APPROVED BY: JBL
DATE: 07/20/19

TETON COUNTY	VICINITY MAP	JACKSON, WY	PROJECT NO: UNY027 TRAIL CONNECTOR MMI NO: 1800029
TRIBAL TRAIL RD CONNECTOR			FIGURE NO: FIG. I-N6

07-15-2019

COYOTE CANYON RD

Underpass

HWY 22

INDIAN SPRINGS DR

TRIBAL TRAIL RD

DRAFT



0 60 120 180 240 Feet

-  CL - 1 Way Road/Entrance
-  CL - 1 Way Ramp
-  CL - 2 Way Road
-  Under Pass
-  Ownership
-  Easement

**Morrison
Maierle**
engineers - surveyors - planners - scientists

1473 Superfund Dr. Suite 1
Shelton, WY 82801
Phone: (307) 675-9000
Fax: (307) 675-9001

DRAWN BY: JBL
CHECKED BY: JBL
APPROVED BY: JBL
DATE: 07/20/19

TETON COUNTY

VICINITY MAP

JACKSON, WY

TRIBAL TRAIL RD CONNECTOR

PROJECT NO. UNY027

FIGURE NO. FIG. I-N7

07-15-2019

No Build Alternative

TRIBAL TRAIL RD

SENECA LN

Stop Sign



BOYLES HILL RD

SOUTH PARK LOOP RD

WHITEHOUSE DR




Stop Sign

BLAIR PL

JOSEPHINE LOOP

ALLEN WY

LEWIS WY



DRAFT

Morrison
Maierle

1470 Sigmond Dr. Suite 1
Chester, WY 83001
Phone (307) 872-9018
Fax (307) 872-9011

DRAWN BY: JBL
CHKD BY: TSB
APPR BY: JBL
DATE: 02/20/15

TETON COUNTY

VICINITY MAP

JACKSON, WY

TRIBAL TRAIL RD CONNECTOR

PROJECT NO:
WYDOT No. W-130529
MM No. 130529
FIGURE NO.
FIG. 1-S1

07-15-2019

TRIBAL TRAIL RD

SENECA LN

Stop Sign

Add Stop Sign



BOYLES HILL RD

SOUTH PARK LOOP RD

Add Stop Sign

Stop Sign



WHITEHOUSE DR

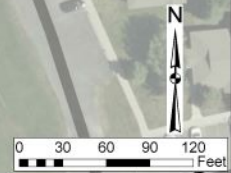
JOSEPHINE LOOP

ALLEN WY

LEWIS WY

BLAIR PL

DRAFT



<p>Morrison Maierle engineers - surveyors - planners - scientists</p>	<p>1473 Superfund Dr. Suite 1 Sheboygan, WI 53081 Phone: (920) 872-9000 Fax: (920) 872-9001 www.morrisonmaierle.com</p>	<p>DRAWN BY: JBL CHECKED BY: JBL APPROVED BY: JBL DATE: 07/20/19</p>	<p>TETON COUNTY</p>	<p>VICINITY MAP</p>	<p>JACKSON, WY</p>	<p>PROJECT NO: WAYC2719-1803020 MMI No. 1803020</p>
			<p>TRIBAL TRAIL RD CONNECTOR</p>			<p>FIGURE NO: FIG. I-S2</p>

07-15-2019

BOYLES HILL RD

TRIBAL TRAIL RD

SENECA LN

Inscribed Circle
To Be Determined
120 Ft Shown

SOUTH PARK LOOP RD

WHITEHOUSE DR


BLAIR PL

JOSEPHINE LOOP

ALLEN WY

LEWIS WY

DRAFT



Morrison
Maierle
engineers - surveyors - planners - scientists

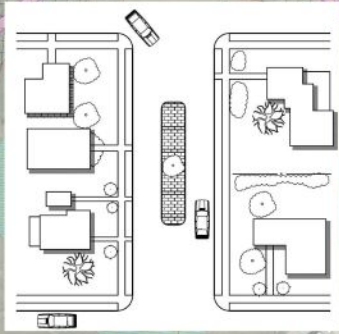
1473 Superstee Dr. Suite 1
Chester, WY 83001
Phone: (307) 872-9010
Fax: (307) 872-9011
www.morrisonmaierle.com

DRAWN BY: JBL
CHECKED BY: JBL
APPROVED BY: JBL
DATE: 07/20/19

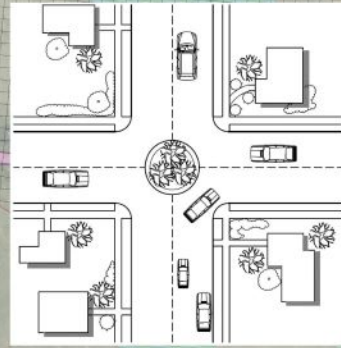
PROJECT NO: UNY027 Rev. 06/20/2019 MMI No. 1800029	TETON COUNTY	VICINITY MAP	JACKSON, WY
FIGURE NO: FIG. I-S3	TRIBAL TRAIL RD CONNECTOR		

TRAFFIC CALMING OPTIONS

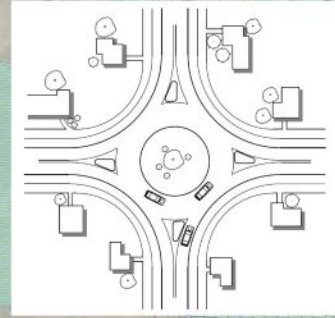
07-15-2019



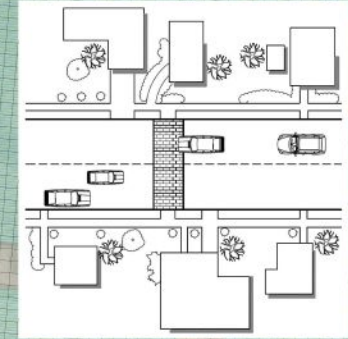
Center Island Narrowings



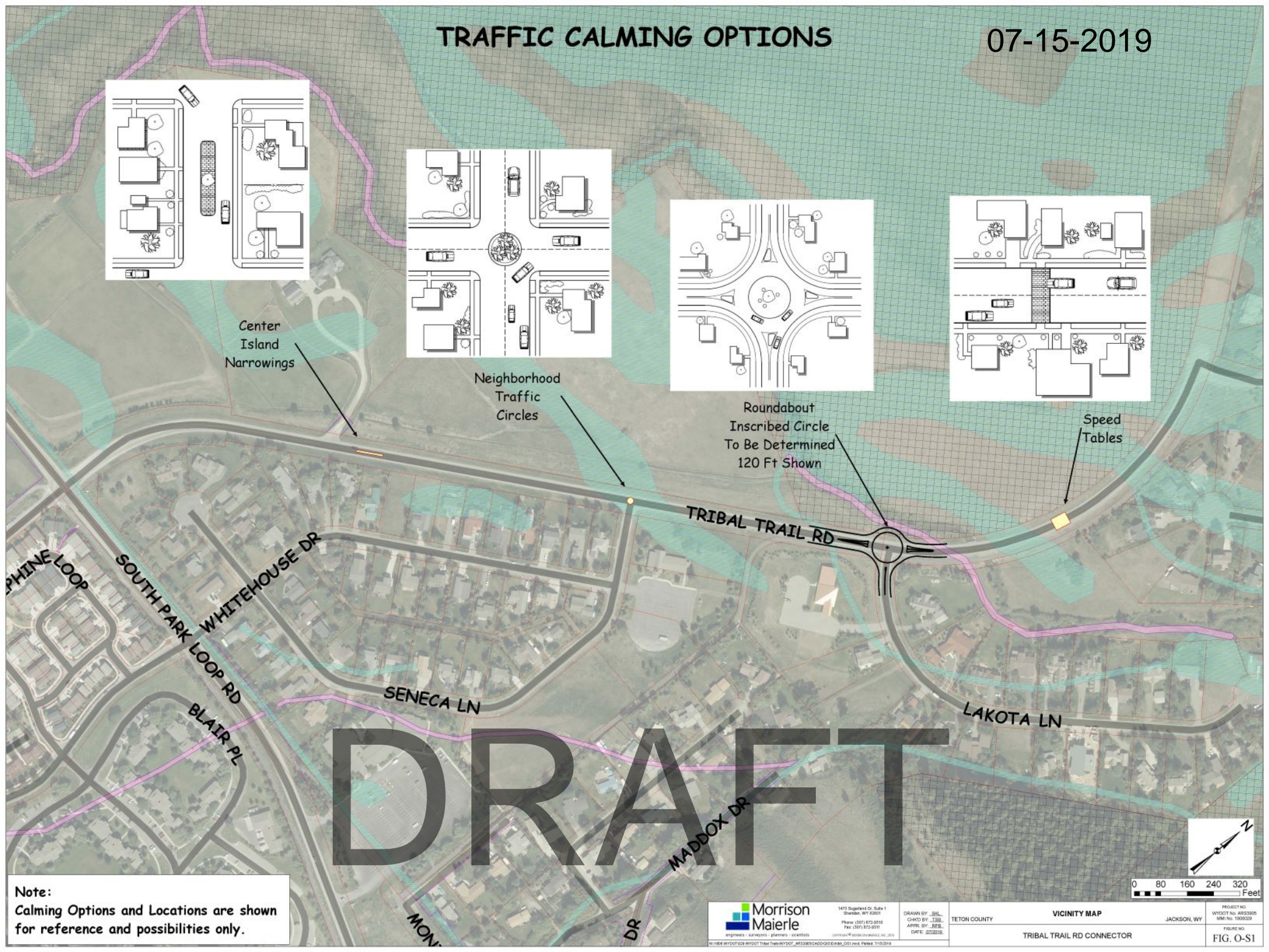
Neighborhood Traffic Circles




Roundabout
Inscribed Circle
To Be Determined
120 Ft Shown



Speed Tables



DRAFT



Note:
Calming Options and Locations are shown for reference and possibilities only.

Morrison Maierle
engineers - surveyors - planners - scientists

1473 Superfund Dr. Suite 1
Shawnee, WY 82901
Phone: (307) 872-9000
Fax: (307) 872-9001

DESIGNED BY: JBL
CHECKED BY: JBL
APPROVED BY: JBL
DATE: 07/20/19

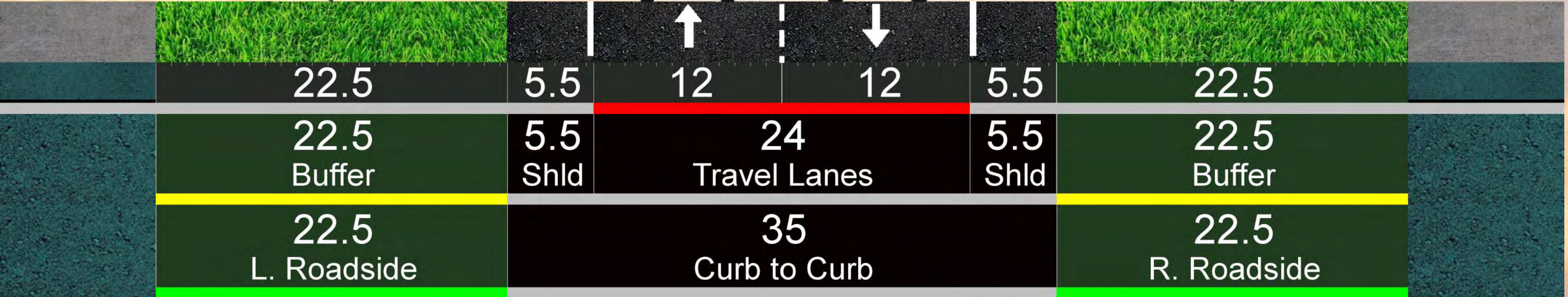
PROJECT NO. 1805029
VICINITY MAP
TETON COUNTY
JACKSON, WY

TRIBAL TRAIL RD CONNECTOR

FIGURE NO. O-S1

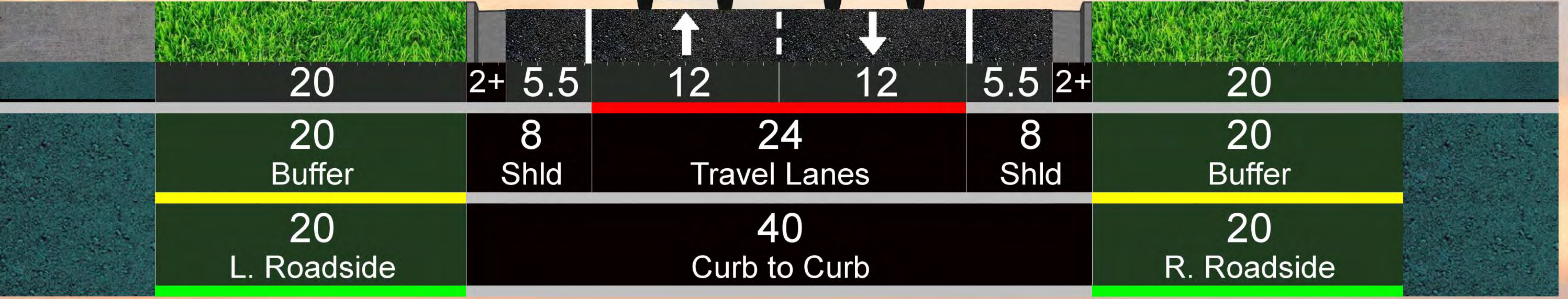


Draft






Draft






Draft





Draft





Draft

